

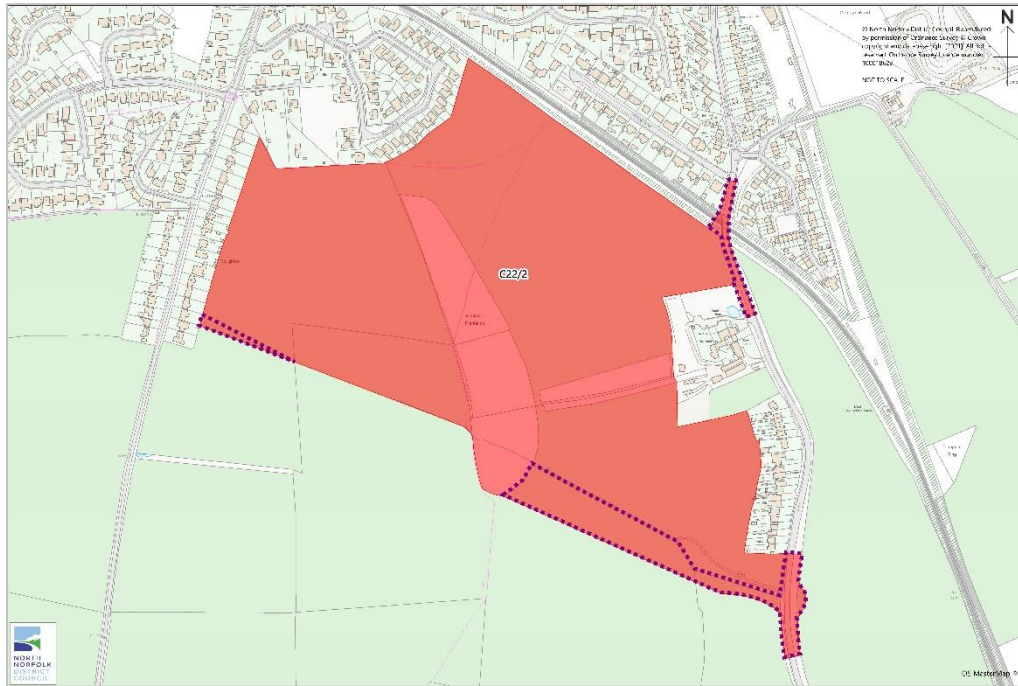
Appendix 5 - Recommended Policies Map Modifications

Map Key

- ■ ■ Inclusion of additional land

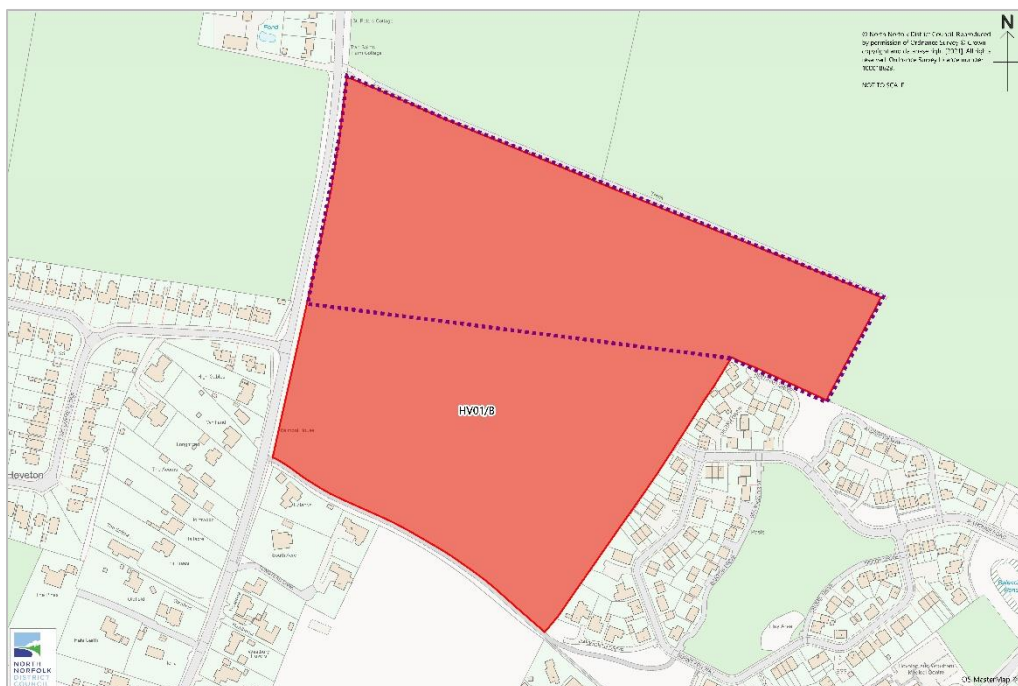
Mod Ref:

Mixed Use: Land West of Pine Tree Farm (C22/2)



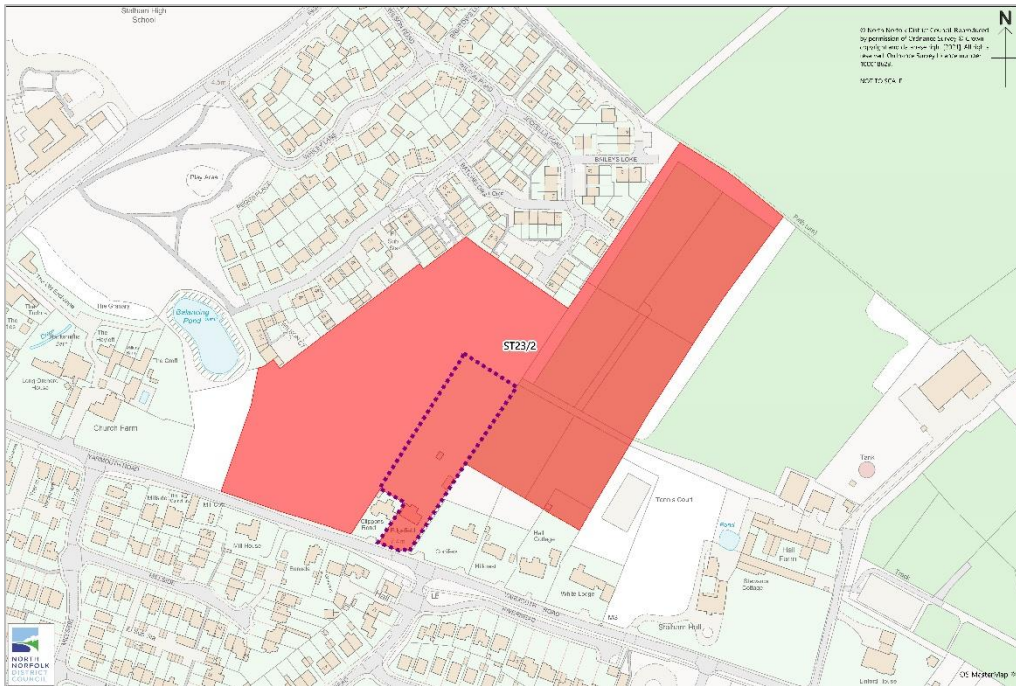
Mod Ref:

Residential: Land East of Tunstead Road (HV01/B)



Mod Ref:

Mixed-Use: Land North of Yarmouth Road, East of Broadbeach Gardens (ST23/2)



Mod Ref:

Residential: Land Adjacent Holkham Road (W07/1)

